



# Case Study: Inuvialuit Indicators

## Government-Inuit Partnership

*<http://indicators.inuvialuit.com/>*



# History

- 1984: Signing of Inuvialuit Final Agreement
  - 16.7.a. provide the Inuvialuit, on request, with access to any available and releasable information or data
- 2002: Final Report of the public review of IFA Section 16
- 2007: Inuvialuit Indicators launched
- 2017: Inuvialuit Indicators redeveloped

# Inuvialuit Indicators

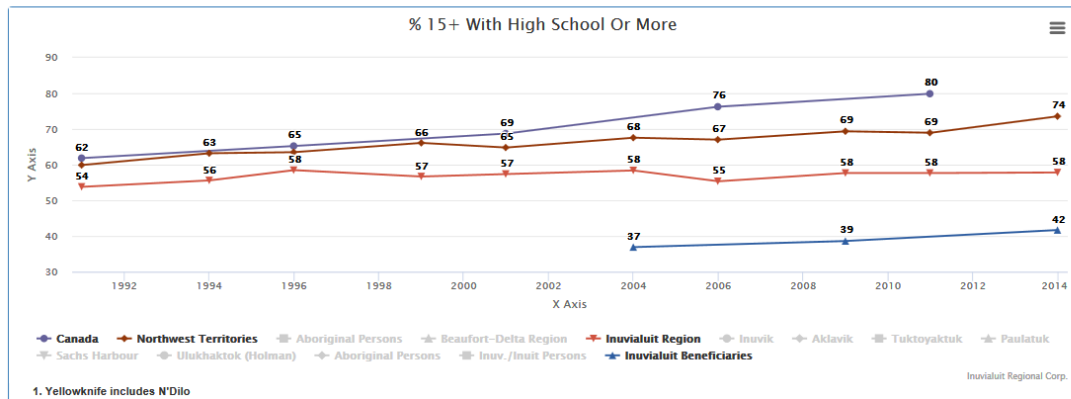
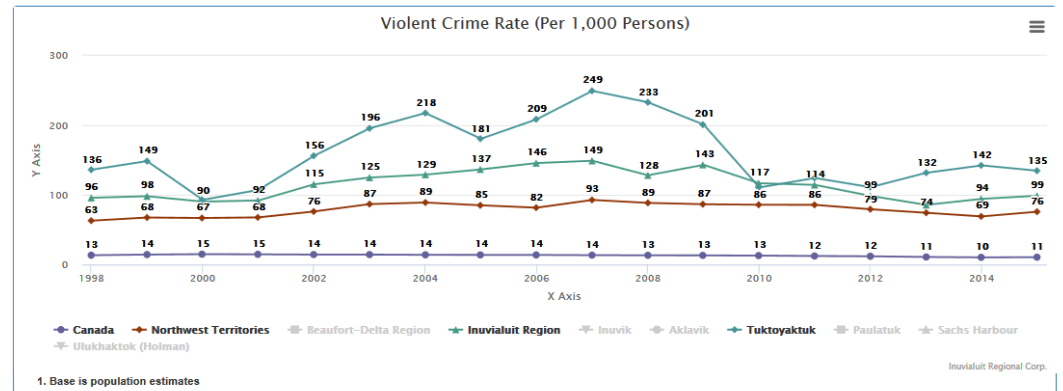
➤ Function: Track the socio-economic well-being of the Inuvialuit in the Western Arctic

➤ 10 Categories  
➤ +150 Indicators

➤ Contributors:  
➤ GNWT, BDEC, Stats Can  
➤ IRC

➤ Public & Internal Functions

➤ Secure data storage



# Inuvialuit Indicators – Isolating Populations

➤ Isolate statistics for specific subpopulations

➤ Comparative analysis

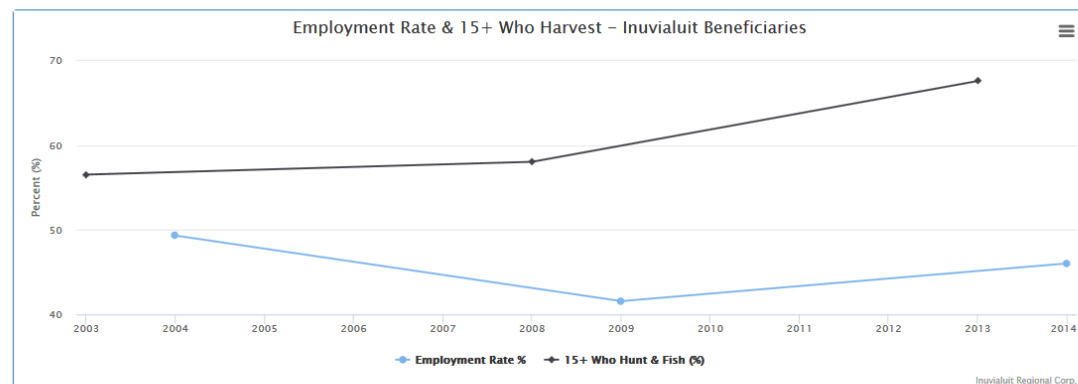
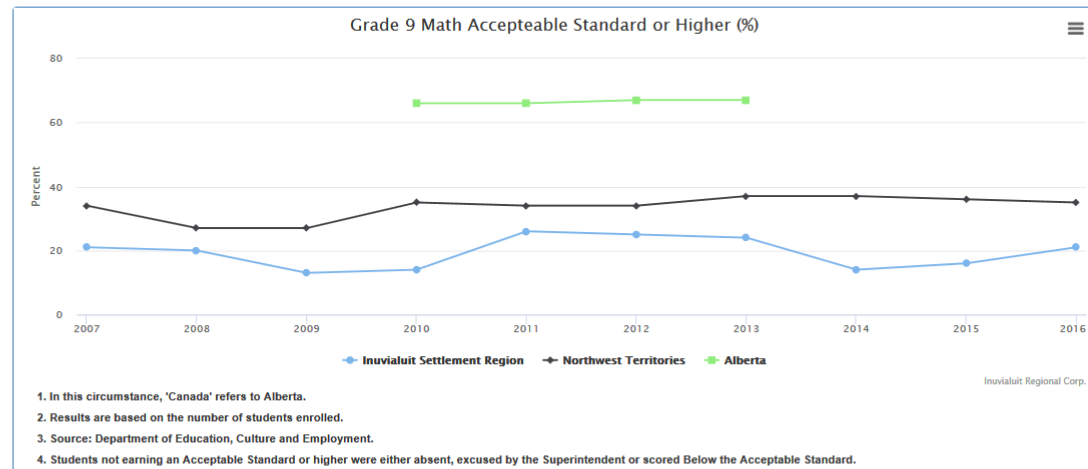
➤ Trends

➤ Multiple variables

➤ Export & Custom Charting

➤ Streamlined Data Upload

➤ Auto formatting



# Government-Inuit Partnership

- Co-developed by BDEC, GNWT, Inuvialuit
- Data Formatting by BDEC, GNWT & Stats Canada
- Led/Managed by Inuvialuit
- Stored on Inuvialuit Servers
- Federally Funded
- Publicly Accessible



# Why it's a Good Case Study

- Consideration for sensitive data
- Support/Participation provided by all partners
- Consideration for sustainability
- Relevant



# Want to Know More?

**Jennifer Parrott**  
Inuvialuit Coordinator  
BRSEA

**Address**

IRC  
107 Mackenzie Road  
Bag Service 21  
Inuvik NT  
X0E 0T0

**Phone**

(867) 777-7053

**Fax**

(867) 777 – 7001

**E-mail**

[jparrott@inuvialuit.com](mailto:jparrott@inuvialuit.com)